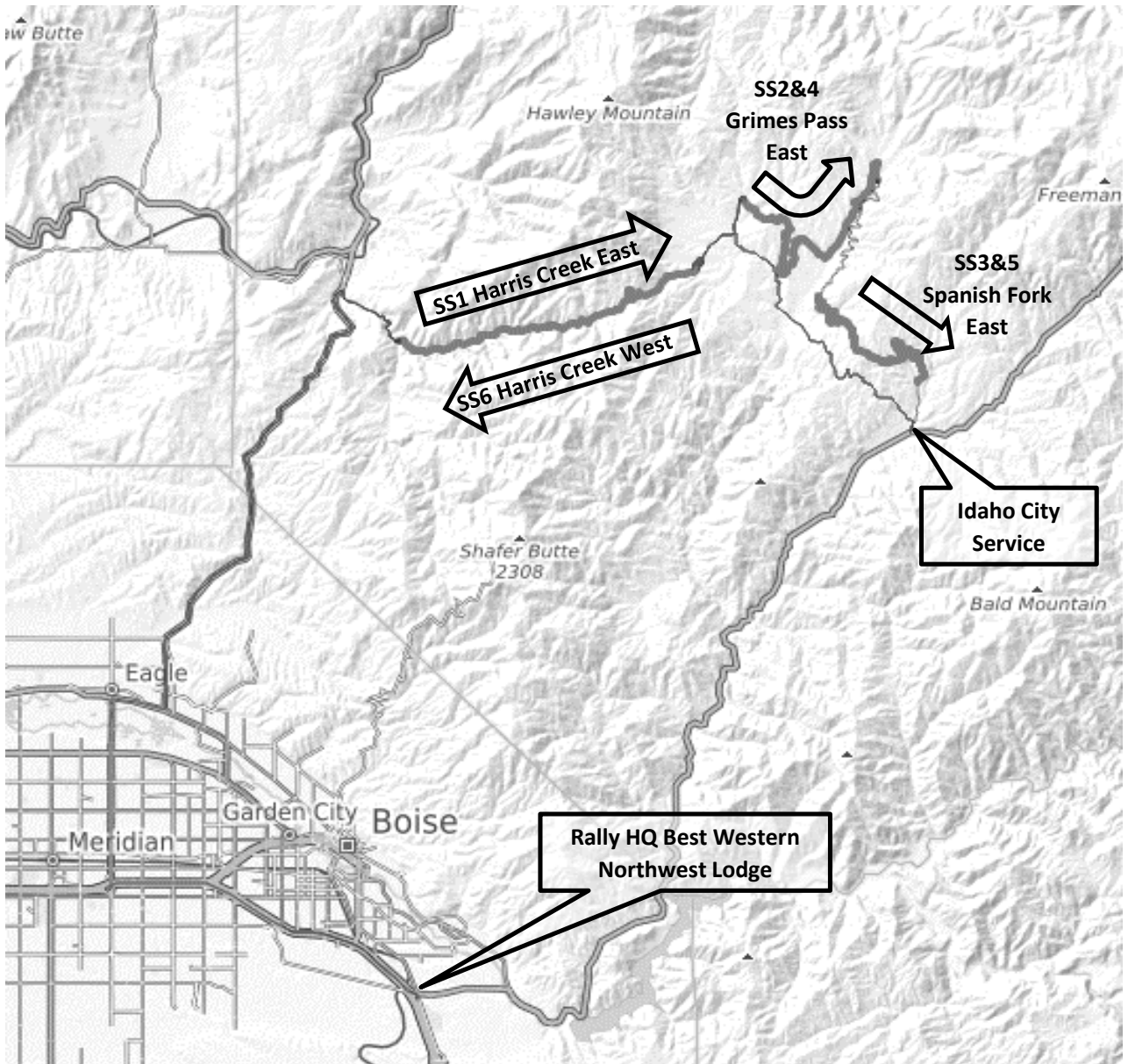


Table of Contents

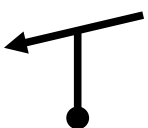

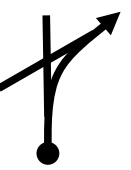


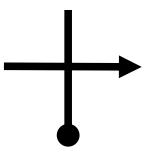
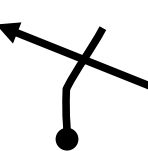
Emergency Contacts & Radio Frequencies	Inside Front Cover
--	--------------------

Map of Leg 1	2
Stage Schedule for Leg 1	3
Rally HQ to MTC 1	4
ATC 1 to ATC 2	7
ATC 2 to ATC 3	11
ATC 3 to Service 1	19
Service 1	24
Service 1 to ATC 4	25
ATC 4 to ATC 5	29
ATC 5 to Service 2	37
Service 2	42
Service 2 to ATC 6	43
ATC 6 to MTC 2	46
MTC 2 to Rally HQ	51
Map of Leg 2	53
Stage Schedule for Leg 2	54
Rally HQ to MTC 3	55
MTC 3 to ATC 7	57
ATC 7 to ATC 8	58
ATC 8 to ATC 9	62
ATC 9 to Service 3	68
Service 3	74
Service 3 to ATC 10	75
ATC 10 to ATC 11	76
ATC 11 to ATC 12	80
ATC 12 to MTC 4	86




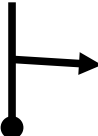


Idaho Rally Leg 1 Saturday June 22nd 2019

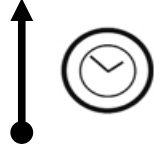



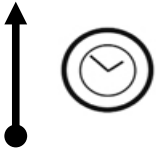
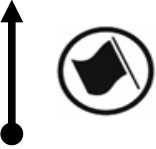




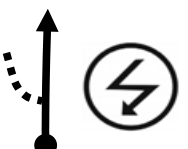
Idaho Rally 2019 Stage Schedule Leg 1 Saturday June 22nd			Allocated		Start from HQ 08: 00	
route start end	Transit miles	Stage miles	time min		Time of Day for first car	
HQ to MTC 1	36.57		90		MTC 1	09: 30
MTC 1 to ATC 1	0.13		10		ATC 1	09: 40
ATC 1 to SS 1 start	0.06		3		SS 1 start	09: 43
Start to Finish Stage 1	Harris Creek East 12.51		16		SS 1 finish	09: 59
Transit end SS 1 to ATC 2	3.23		17		ATC 2	10: 16
ATC 2 to SS 2 start	0.06		3		SS 2 start	10: 19
Start to Finish Stage 2	Grimes Pass East 1 12.00		20		SS 2 finish	10: 39
Transit end SS 2 to ATC 3	8.57		35		ATC 3	11: 14
ATC 3 to SS 3 start	0.09		3		SS 3 start	11: 17
Start to Finish Stage 3	Spanish Fork East 1 10.04		24		SS 3 finish	11: 41
Transit end SS3 to ATC 3a Service in 1	2.00		13		Service 1 IN	11: 54
Totals before Service 1			50.70	34.55		
			both	85.25		
ATC 3b Service 1 OUT/ Regroup IN			60		Service out	12: 54
Service out to ATC 4	13.63		10		Regroup out + fuel	13: 04
ATC 4 to SS4 start	0.06		40		Transit to ATC 4	13: 44
			3		SS 4 start	13: 47
Start to Finish Stage 4	Grimes Pass East 2 12.00		20		SS 4 finish	14: 07
Transit end SS 4 to ATC 5	8.57		35		ATC 5	14: 42
ATC 5 to SS 5 start	0.09		3		SS 5 start	14: 45
Start to Finish Stage 5	Spanish Fork East 2 10.04		24		SS 5 finish	15: 09
Transit end SS5 to ATC 5a Service in 2	2.00		13		Service 2 IN	15: 22
Totals between Service 1 and 2			24.35	22.04		
			both	46.39		
ATC 5b Service 2 OUT/ Regroup IN			60		Service out	16: 22
Service out to ATC 6	13.81		10		Regroup out + fuel	16: 32
ATC 6 to SS6 start	0.21		40		Transit to ATC 6	17: 12
			3		SS 6 start	17: 15
Start to Finish Stage 6	Harris Creek West 12.34		16		SS 6 finish	17: 31
Transit end SS 6 to MTC 2	0.13		5		MTC 2	17: 45
MTC 2 to HQ hotel	41.84					
Totals between service 2 and HQ			55.98	12.34		
			both	68.32		
Day totals			Transit	Stage	Combined	
			131.03	68.93	199.96	

FROM			HQ Hotel Best Western Northwest Lodge		DIST		
TO			MTC 1		36.33		
TRANSIT					36.33 MILES		90 MIN
REF	DISTANCE		DIRECTION	INFORMATION	DIST TO GO		
	TOTAL	PART					
1	0.00			Left at Signal onto S Federal Way	36.33		
2	0.14	0.14		Get in second from left lane and turn left at signal on 21	36.19		
3	0.24	0.10		Stay right onto I 84 onramp towards Boise	36.09		
4	0.59	0.35		Merge onto I 84W	35.74		
5	5.13	4.54		Depart freeway at exit Orchard Road	31.20		
6	5.44	0.31		Right at signal on Orchard	30.89		
7	8.75	3.31		Left on Chinden Blvd	27.58		

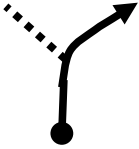
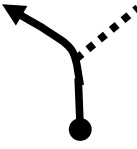
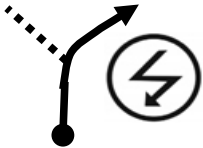
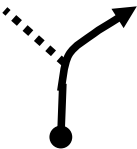
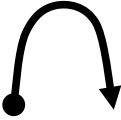
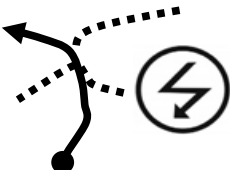

2.61 MILES TO NEXT INSTRUCTION

FROM			HQ Hotel Best Western Northwest Lodge		DIST		
TO			MTC 1		36.33		
TRANSIT				36.33 MILES		90 MIN	
REF	DISTANCE		DIRECTION	INFORMATION	DIST TO GO		
	TOTAL	PART					
8	11.36	2.61		Right on Glenwood St	24.97		
9	12.70	1.34		Left on W State St	23.64		
10	15.01	2.32		use right lane to turn right on State Hwy 55	21.32		
11	33.07	18.06		Right onto Harris Creek Rd Slow to 25mph	3.26		
12	35.64	2.56		End paved	0.69		
13	36.33	0.69		MTC 1	0.00		
43° 52.259' -116° 10.111' EL 3125'							


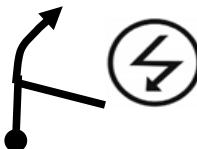


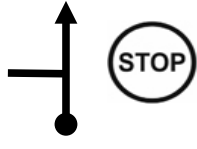
FROM			MTC 1		DIST		
TO			ATC 1 Harris Creek East Start		0.13		
TRANSIT				0.13 MILES		10 MIN	
REF	DISTANCE		DIRECTION		INFORMATION		DIST TO GO
	TOTAL	PART					
1	36.33 / 0.00				MTC 1		0.13
2	0.13	0.13			ATC 1 Harris Creek East		0.00
<div>43° 52.277' -116° 09.958' EL 3155'</div>							

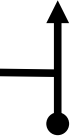
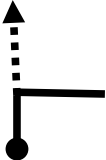

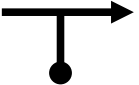

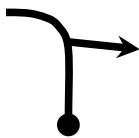

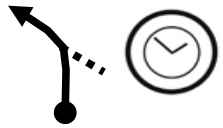
FROM ATC 1 Harris Creek East Start				DIST	1
TO STOP SS 1 Harris Creek East Finish				12.51	
				LATENESS	
SS 1	Harris Creek East		12.51 MILES	16 MIN	
REF	DISTANCE TOTAL PART		DIRECTION	INFORMATION	DIST TO GO
1	.013 /0.00			ATC 1 Harris Creek East	
2	0.06 /0.00	0.06		START SS 1 43° 52.269' -116° 09.885' EL 3165'	12.51
3	1.36	1.36		Turnout on right	11.15
4	1.90	0.55		Stay on main rd RADIO 43° 52.093' -116° 07.981' EL 3506'	10.61
5	2.33	0.43		Straight	10.18
6	3.12	0.79		Stay left	9.39
7	3.76	0.64		Stay right RADIO 43° 52.615' -116° 06.047' EL 3816'	8.75




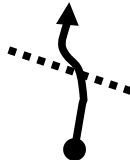



0.52 MILES TO NEXT INSTRUCTION

FROM ATC 1 Harris Creek East Start				DIST	1
TO STOP SS 1 Harris Creek East Finish				12.51	
				LATENESS	
SS 1	Harris Creek East		12.51 MILES	16 MIN	
REF	DISTANCE TOTAL PART		DIRECTION	INFORMATION	DIST TO GO
8	4.28	0.52		Sideroad on left	8.23
9	6.23	1.95		Road goes left	6.28
10	7.43	1.20		RADIO <small>43° 52.926' -116° 02.564' EL 4535'</small>	5.08
11	8.05	0.62		Stay right	4.46
12	9.30	1.25		Hairpin right	3.21
13	9.66	0.37		Left over crest RADIO <small>43° 53.542' -116° 00.962' EL 5210'</small>	2.85
14	9.98	0.31		Left into hairpin right	2.53



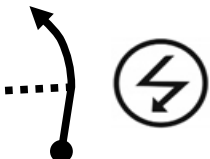


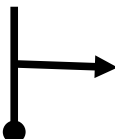

0.77 MILES TO NEXT INSTRUCTION

FROM ATC 1 Harris Creek East Start				DIST	1
TO STOP SS 1 Harris Creek East Finish				12.51	
				LATENESS	
SS 1		Harris Creek East		12.51 MILES	16 MIN
REF	DISTANCE		DIRECTION	INFORMATION	DIST TO GO
TOTAL	PART				
15	10.74	0.77		Sideroads right	1.77
16	12.05	1.31		Sideroad right RADIO 43° 54.318' -115° 58.779' EL 4340'	0.46
17	12.35	0.30		Road goes left	0.16
18	12.51	0.16		Flying Finish begin paved 43° 54.530' -115° 58.428' EL 4300'	0.00
19	12.72	0.21		STOP Harris Creek East Finish 43° 54.673' -115° 58.297' EL 4305'	


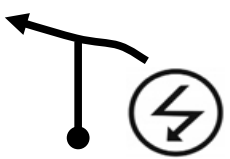
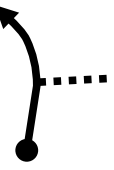




FROM Finish SS 1				DIST	
TO ATC 2 Grimes Pass East 1 Start				3.22	
TRANSIT				3.22 MILES	17 MIN
REF	DISTANCE		DIRECTION	INFORMATION	DIST TO GO
TOTAL	PART				
1	12.72 /0.00			Zero Odometer and depart SS 1 STOP CONTROL Speed Limit 30	3.22
2	1.69	1.69		Straight Pavement ends	1.53
3	2.71	1.02		Slow to 15MPH slow zone entering Placerville	0.51
4	2.91	0.21		Right at STOP	0.31
5	2.93	0.01		UTV fuel stop on left	0.29
6	3.08	0.16		Right off of paved onto Old Centerville Rd	0.14
7	3.11	0.02		Stay Right	0.12
8	3.22	0.12		Arrive at ATC 2 <div>43° 56.546' -115° 56.585' EL 4295'</div>	0.00

FROM				ATC 2 Grimes Past East 1 start		DIST		2
TO				STOP SS 2 Grimes Pass East 1 Finish		12.00		
						LATENESS		
SS 2		Grimes Pass East 1		12.00 MILES		20 MIN		
REF	DISTANCE		DIRECTION	INFORMATION			DIST TO GO	
	TOTAL	PART						
1	3.22 /0.00			ATC 2 Grimes Pass East1				
2	0.20 /0.00	0.20		START SS 2			12.00	
				43° 56.487' -115° 56.580' EL 3295'				
3	0.13	0.13		Stay on main road			11.87	
4	0.22	0.09		Stay on main road			11.78	
5	0.28	0.06		Stay on main road			11.72	
6	0.54	0.26		Straight			11.46	
7	0.65	0.12		Straight then stay left at Y			11.35	

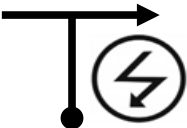

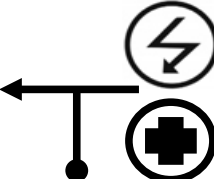



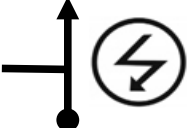
0.74 MILES TO NEXT INSTRUCTION

FROM ATC 2 Grimes Past East 1 start				DIST	2
TO STOP SS 2 Grimes Pass East 1 Finish				12.00	
				LATENESS	
SS 2	Grimes Pass East 1		12.00 MILES	20 MIN	
REF	DISTANCE TOTAL PART		DIRECTION	INFORMATION	DIST TO GO
8	1.40	0.74		Straight	10.60
9	1.51	0.11		Left tightens	10.49
10	1.78	0.27		Slight left to stay on main road RADIO <small>43° 55.945' -115° 55.096' EL 4640'</small>	10.22
11	1.94	0.16		Straight	10.06
12	2.04	0.10		Straight	9.96
13	2.23	0.19		Turn right (onto dog leg)	9.77
14	2.70	0.47		Tight left stay left	9.30


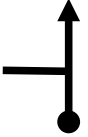


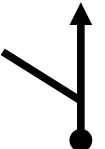


0.80 MILES TO NEXT INSTRUCTION

FROM ATC 2 Grimes Past East 1 start				DIST	2
TO STOP SS 2 Grimes Pass East 1 Finish				12.00	
				LATENESS	
SS 2	Grimes Pass East 1		12.00 MILES	20 MIN	
REF	DISTANCE TOTAL PART		DIRECTION	INFORMATION	DIST TO GO
15	3.50	0.80		Straight	8.50
16	4.57	1.08		Left at T RADIO <small>43° 54.332' -115° 54.950' EL 4260'</small>	7.43
17	4.94	0.37		Stay left	7.06
18	5.09	0.15		Straight	6.91
19	5.19	0.09		Stay left at Y	6.81
20	5.75	0.56		Stay right	6.25
21	5.92	0.17		Stay right	6.08

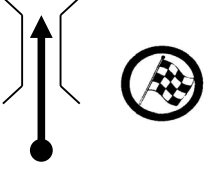
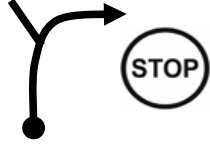
0.20 MILES TO NEXT INSTRUCTION

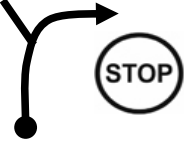
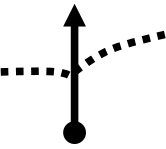
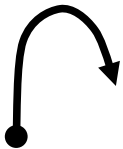
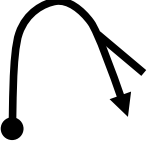


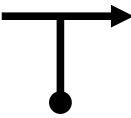
FROM ATC 2 Grimes Past East 1 start				DIST	2
TO STOP SS 2 Grimes Pass East 1 Finish				12.00	
				LATENESS	
SS 2	Grimes Pass East 1		12.00 MILES	20 MIN	
REF	DISTANCE TOTAL PART		DIRECTION	INFORMATION	DIST TO GO
22	6.12	0.20		Right at T (off of dog leg) RADIO <small>43° 55.389' -115° 54.443' EL 4405'</small>	5.88
23	6.21	0.09		Straight	5.79
24	7.29	1.07		Left at T spectator area RADIO <small>43° 54.766' -115° 53.428' EL 4195'</small>	4.71
25	7.42	0.13		Straight	4.59
26	7.55	0.14		Stay on main road	4.45
27	8.01	0.46		Straight	3.99
28	8.32	0.31		Stay on main road RADIO <small>43° 55.502' -115° 52.715' EL 4215'</small>	3.68

1.30 MILES TO NEXT INSTRUCTION

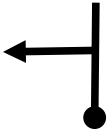
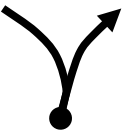





FROM ATC 2 Grimes Past East 1 start				DIST	2
TO STOP SS 2 Grimes Pass East 1 Finish				12.00	
				LATENESS	
SS 2	Grimes Pass East 1		12.00 MILES	20 MIN	
REF	DISTANCE TOTAL PART		DIRECTION	INFORMATION	DIST TO GO
29	9.62	1.30		Stay right	2.38
30	10.05	0.43		Straight	1.95
31	10.44	0.39		Stay right	1.56
32	10.63	0.19		Straight	1.38
33	10.76	0.13		Stay right	1.25
34	11.27	0.52		Stay right at Y	0.73
35	11.36	0.09		Sweep right RADIO	0.64
43° 57.677' -115° 51.386' EL 4260'					



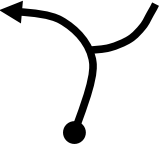
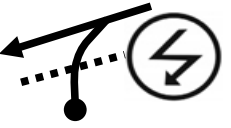
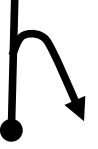


0.64 MILES TO NEXT INSTRUCTION

FROM ATC 2 Grimes Past East 1 start				DIST	2
TO STOP SS 2 Grimes Pass East 1 Finish				12.00	
				LATENESS	
SS 2		Grimes Pass East 1		12.00 MILES	20 MIN
REF	DISTANCE		DIRECTION	INFORMATION	DIST TO GO
TOTAL	PART				
36	12.00	0.64		Flying Finish at start of bridge <div>43° 57.159' -115° 51.505' EL 4330'</div>	0.00
37	12.12	0.12		STOP Grimes Pass East Finish <div>43° 57.143' -115° 51.397' EL 4430'</div>	

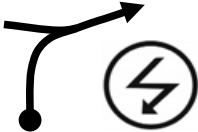

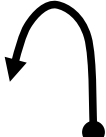
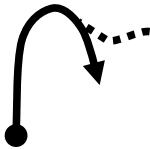

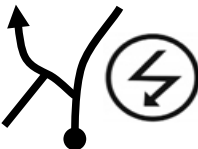
FROM Finish SS 2				DIST	
TO ATC 3 Spanish Fork East Start				8.84	
TRANSIT				8.84 MILES	35 MIN
REF	DISTANCE		DIRECTION	INFORMATION	DIST TO GO
TOTAL	PART				
1	12.12 /0.00			Zero Odometer and depart SS 2 STOP CONTROL Speed Limit 25	8.84
2	0.08	0.08		Straight	8.76
3	1.11	1.03		Hairpin right	7.73
4	1.69	0.57		Hairpin right then stay right	7.16
5	3.21	1.52		Stay right	5.63
6	3.83	0.62		Stay left	5.01
7	5.34	1.51		Right at T	3.50

0.12 MILES TO NEXT INSTRUCTION

FROM Finish SS 2				DIST	
TO ATC 3 Spanish Fork East Start				8.84	
TRANSIT				8.84 MILES	35 MIN
REF	DISTANCE		DIRECTION	INFORMATION	DIST TO GO
TOTAL	PART				
8	5.46	0.12		Turn left	3.38
9	6.23	0.77		Stay right	2.61
10	6.64	0.41		Straight	2.20
11	6.86	0.22		Right	1.98
12	7.32	0.46		Right	1.52
13	7.76	0.44		Stay right	1.08
14	8.84	1.09		Arrive at ATC 3	0.00
43° 53.608' -115° 53.674' EL 4300'					

FROM ATC 3 Spanish Fork East 1 Start				DIST	3
TO STOP SS 3 Spanish Fork East 1 Finish				10.04	
				LATENESS	
SS 3	Spanish Fork East 1		10.04 MILES	24 MIN	
REF	DISTANCE TOTAL PART		DIRECTION	INFORMATION	DIST TO GO
1	8.840 /0.00			ATC 3 Spanish Fork East1	
2	0.10 /0.00	0.10		START SS 3 43° 53.543' -115° 53.661' EL 4310'	10.04
3	0.37	0.37		Stay left	9.67
4	1.32	0.95		Straight then left at T RADIO 43° 53.142' -115° 29.321' EL 4212'	8.72
5	1.40	0.09		Hard right- comes up fast	8.64
6	1.72	0.32		Stay left	8.32
7	1.91	0.19		Stay left hairpin opens	8.13


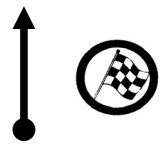
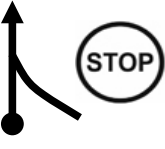
1.09 MILES TO NEXT INSTRUCTION

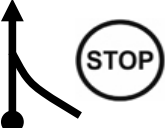
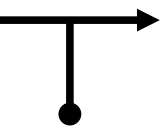
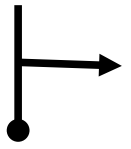
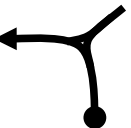
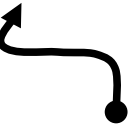

FROM ATC 3 Spanish Fork East 1 Start				DIST	3
TO STOP SS 3 Spanish Fork East 1 Finish				10.04	
				LATENESS	
SS 3	Spanish Fork East 1		10.04 MILES	24 MIN	
REF	DISTANCE TOTAL PART		DIRECTION	INFORMATION	DIST TO GO
8	3.00	1.09		Stay right RADIO <small>43° 52.850' -115° 52.569' EL 4505'</small>	7.04
9	3.06	0.06		Road turns left	6.98
10	3.56	0.50		Hairpin left	6.48
11	3.75	0.18		Hairpin right stay right	6.29
12	3.80	0.06		Straight	6.24
13	3.89	0.08		Stay right	6.16
14	4.67	0.78		Left at Y then straight RADIO <small>43° 51.912' -115° 51.828' EL 4770'</small>	5.37

0.31 MILES TO NEXT INSTRUCTION

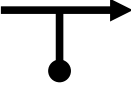

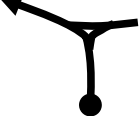



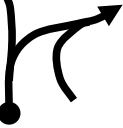
FROM ATC 3 Spanish Fork East 1 Start				DIST	3
TO STOP SS 3 Spanish Fork East 1 Finish				10.04	
				LATENESS	
SS 3	Spanish Fork East 1		10.04 MILES	24 MIN	
REF	DISTANCE TOTAL PART		DIRECTION	INFORMATION	DIST TO GO
15	4.98	0.31		Stay right	5.06
16	6.28	1.30		Stay left RADIO <small>43° 51.699' -115° 50.587' EL 4535'</small>	3.76
17	7.24	0.96		Hairpin right tightens	2.80
18	8.33	1.08		Hairpin right	1.71
19	9.06	0.73		Straight RADIO <small>43° 51.914' -115° 49.840' EL 4410'</small>	0.98
20	9.22	0.16		Stay right	0.82
21	9.47	0.25		Straight	0.57

0.28 MILES TO NEXT INSTRUCTION

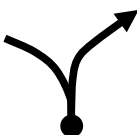
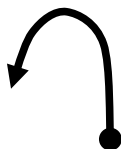

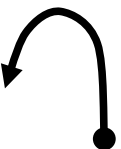
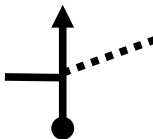
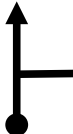

FROM ATC 3 Spanish Fork East 1 Start				DIST	3
TO STOP SS 3 Spanish Fork East 1 Finish				10.04	
				LATENESS	
SS 3		Spanish Fork East 1		10.04 MILES	24 MIN
REF	DISTANCE		DIRECTION	INFORMATION	DIST TO GO
TOTAL	PART				
22	9.75	0.28		Left then right to stay on main road	0.29
23	10.04	0.29		Flying Finish 43° 51.203' -115° 49.600' EL 4200'	0.00
24	10.30	0.27		STOP Spanish Fork East Finish 43° 51.037' -115° 49.809' EL 4035'	

FROM SS 3 STOP Spanish Fork East 1 Finish				DIST	
TO Service IN Idaho City				1.91	
TRANSIT				1.91 MILES	13 MIN
REF	DISTANCE		DIRECTION	INFORMATION	DIST TO GO
TOTAL	PART				
1	0.00			Zero Odometer and depart SS 3 STOP CONTROL: QUIET ZONE Speed Limit 15	1.91
2	0.73	0.73		Right onto Elk Creek rd continue SLOW zone 15MPH	1.18
3	1.47	0.75		Right on Centerville Rd	0.44
4	1.51	0.04		Left on Montgomery St	0.40
5	1.88	0.36		STOP: left, then immediate right into Service IN control	0.03
6	1.91	0.03		ATC 3a Service 1 IN	0.00
<div>43° 49.510' -115° 50.033' EL 3890'</div> <p>You MUST check in on the correct minute; Penalties apply for early or late check-in to Service!</p>					

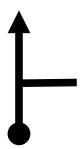
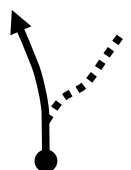
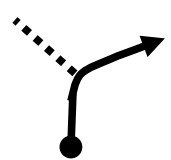
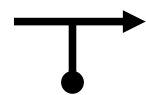

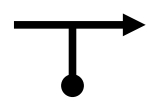
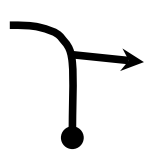
FROM		Service 1 IN		Service 1/ Regroup
TO		Service 1 OUT Regroup IN		
Service 1	Idaho City Service Park	60 minute Service	up to 10 min Regroup	
<div><div>SERVICE AREA LAYOUT</div><div>Idaho Rally 2019 Idaho City</div><div><div><div>Legend</div><div><div> Controls</div><div> Odometer reset begin Transit</div><div> Re-grouping</div><div> Service Area</div></div></div></div></div>				
1			ATC 3a Service 1 IN 43° 49.510' -115° 50.033' EL 3890'	
2	Proceed to your designated service location, 60 minutes have been allotted for service			
3			ATC 3b Service 1 Out /Regroup IN 43° 49.484' -115° 50.121' EL 3890'	
4	Re-Fueling is allowed in the Regroup time, You should begin the transit to ATC 4 at or before your Regroup OUT time which will be written on your time card at the Service OUT/Regroup IN control			

FROM		Service/Regroup OUT		DIST	
TO		ATC 4 Grimes Pass East 2 Start		13.62	
TRANSIT		13.62 MILES		40 MIN	
REF	DISTANCE		DIRECTION	INFORMATION	DIST TO GO
TOTAL	PART				
1	0.00			Zero odometer, right onto highway from Smith Creek Rd Speed Limit 25	13.62
2	0.09	0.09		Left onto Montgomery St	13.53
3	0.46	0.37		Left onto Centerville Rd	13.16
4	1.22	0.77		End paved Speed Limit 35	12.40
5	2.81	1.59		Straight	10.81
6	3.02	0.21		Hairpin left	10.60
7	3.63	0.60		Stay right on main road at summit	9.99


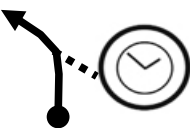
0.08 MILES TO NEXT INSTRUCTION




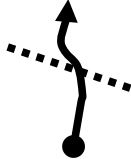



FROM			Service/Regroup OUT		DIST		
TO			ATC 4 Grimes Pass East 2 Start		13.62		
TRANSIT					13.62 MILES		40 MIN
REF	DISTANCE		DIRECTION	INFORMATION		DIST TO GO	
	TOTAL	PART					
8	3.70	0.08		Stay Right		9.92	
9	4.04	0.34		Hairpin left		9.58	
10	4.92	0.88		Stay left at Quartz Rd		8.70	
11	6.13	1.21		Hairpin left		7.49	
12	7.47	1.34		Straight reduce speed to 25MPH QUIET ZONE		6.15	
13	7.80	0.33		Straight		5.83	
14	8.35	0.56		Stay right on main rd		5.27	

1.03 MILES TO NEXT INSTRUCTION

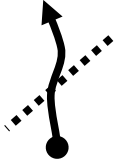
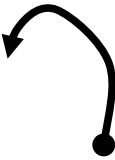
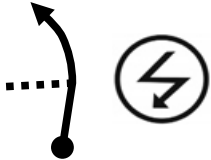


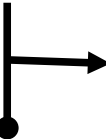

FROM			Service/Regroup OUT		DIST		
TO			ATC 4 Grimes Pass East 2 Start		13.62		
TRANSIT					13.62 MILES		40 MIN
REF	DISTANCE		DIRECTION	INFORMATION		DIST TO GO	
	TOTAL	PART					
15	9.38	1.03		Straight		4.24	
16	9.97	0.59		Stay left on main rd		3.65	
17	11.24	1.27		Stay right		2.38	
18	12.10	0.86		Right at T end paved		1.52	
19	13.11	1.01		Slow to 15MPH entering Pacerville		0.51	
20	13.31	0.20		Right at STOP		0.31	
21	13.48	0.17		Right off of paved onto Old Centerville Rd		0.14	

0.02 MILES TO NEXT INSTRUCTION


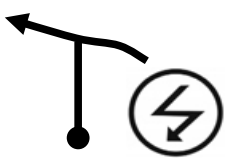
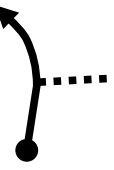




FROM			Service/Regroup OUT		DIST		
TO			ATC 4 Grimes Pass East 2 Start		13.62		
TRANSIT					13.62 MILES		40 MIN
REF	DISTANCE		DIRECTION	INFORMATION			DIST TO GO
	TOTAL	PART					
22	13.50	0.02		Stay Right			0.12
23	13.62	0.12		Arrive at ATC 4			0.00
<div>43° 56.546' -115° 56.585' EL 4295'</div>							

FROM ATC 4 Grimes Past East 2 start				DIST	4
TO STOP SS 4 Grimes Pass East 2 Finish				12.00	
				LATENESS	
SS 2	Grimes Pass East 2		12.00 MILES	20 MIN	
REF	DISTANCE TOTAL PART		DIRECTION	INFORMATION	DIST TO GO
1	3.22 /0.00			ATC 4 Grimes Pass East1	
2	0.20 /0.00	0.20		START SS 4 <div>43° 56.487' -115° 56.580' EL 3295'</div>	12.00
3	0.13	0.13		Stay on main road	11.87
4	0.22	0.09		Stay on main road	11.78
5	0.28	0.06		Stay on main road	11.72
6	0.54	0.26		Straight	11.46
7	0.65	0.12		Straight then stay left at Y	11.35

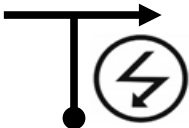

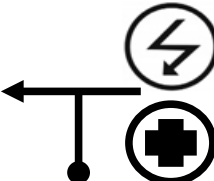



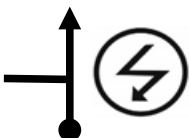
0.74 MILES TO NEXT INSTRUCTION

FROM ATC 4 Grimes Past East 2 start				DIST	4
TO STOP SS 4 Grimes Pass East 2 Finish				12.00	
				LATENESS	
SS 2	Grimes Pass East 2		12.00 MILES	20 MIN	
REF	DISTANCE TOTAL PART		DIRECTION	INFORMATION	DIST TO GO
8	1.40	0.74		Straight	10.60
9	1.51	0.11		Left tightens	10.49
10	1.78	0.27		Slight left to stay on main road RADIO <small>43° 55.945' -115° 55.096' EL 4640'</small>	10.22
11	1.94	0.16		Straight	10.06
12	2.04	0.10		Straight	9.96
13	2.23	0.19		Turn right (onto dog leg)	9.77
14	2.70	0.47		Tight left stay left	9.30


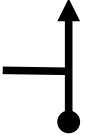


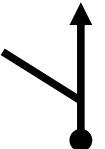


0.80 MILES TO NEXT INSTRUCTION

FROM ATC 4 Grimes Past East 2 start				DIST	4
TO STOP SS 4 Grimes Pass East 2 Finish				12.00	
				LATENESS	
SS 2	Grimes Pass East 2		12.00 MILES	20 MIN	
REF	DISTANCE TOTAL PART		DIRECTION	INFORMATION	DIST TO GO
15	3.50	0.80		Straight	8.50
16	4.57	1.08		Left at T RADIO <small>43° 54.332' -115° 54.950' EL 4260'</small>	7.43
17	4.94	0.37		Stay left	7.06
18	5.09	0.15		Straight	6.91
19	5.19	0.09		Stay left at Y	6.81
20	5.75	0.56		Stay right	6.25
21	5.92	0.17		Stay right	6.08

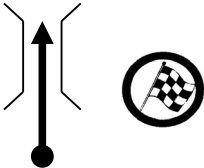
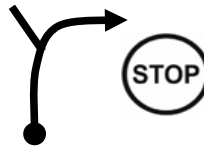
0.20 MILES TO NEXT INSTRUCTION

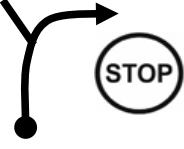
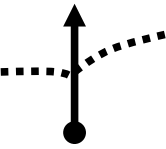
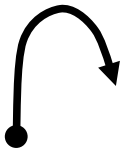
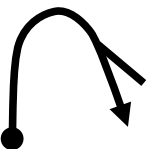


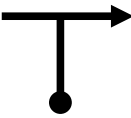
FROM ATC 4 Grimes Past East 2 start				DIST	4
TO STOP SS 4 Grimes Pass East 2 Finish				12.00	
				LATENESS	
SS 2	Grimes Pass East 2		12.00 MILES	20 MIN	
REF	DISTANCE TOTAL PART		DIRECTION	INFORMATION	DIST TO GO
22	6.12	0.20		Right at T (off of dog leg) RADIO <small>43° 55.389' -115° 54.443' EL 4405'</small>	5.88
23	6.21	0.09		Straight	5.79
24	7.29	1.07		Left at T spectator area RADIO <small>43° 54.766' -115° 53.428' EL 4195'</small>	4.71
25	7.42	0.13		Straight	4.59
26	7.55	0.14		Stay on main road	4.45
27	8.01	0.46		Straight	3.99
28	8.32	0.31		Stay on main road RADIO <small>43° 55.502' -115° 52.715' EL 4215'</small>	3.68

1.30 MILES TO NEXT INSTRUCTION

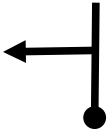
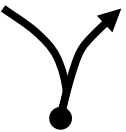





FROM ATC 4 Grimes Past East 2 start				DIST	4
TO STOP SS 4 Grimes Pass East 2 Finish				12.00	
				LATENESS	
SS 2	Grimes Pass East 2		12.00 MILES	20 MIN	
REF	DISTANCE TOTAL PART		DIRECTION	INFORMATION	DIST TO GO
29	9.62	1.30		Stay right	2.38
30	10.05	0.43		Straight	1.95
31	10.44	0.39		Stay right	1.56
32	10.63	0.19		Straight	1.38
33	10.76	0.13		Stay right	1.25
34	11.27	0.52		Stay right at Y	0.73
35	11.36	0.09		Sweep right RADIO	0.64
43° 57.677' -115° 51.386' EL 4260'					



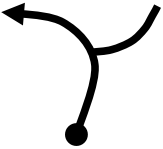
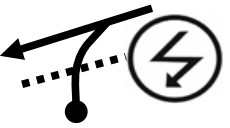
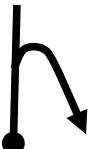


0.64 MILES TO NEXT INSTRUCTION

FROM			ATC 4 Grimes Past East 2 start		DIST		4
TO			STOP SS 4 Grimes Pass East 2 Finish		12.00		
					LATENESS		
SS 2		Grimes Pass East 2		12.00 MILES		20 MIN	
REF	DISTANCE		DIRECTION	INFORMATION			DIST TO GO
	TOTAL	PART					
36	12.00	0.64		Flying Finish at start of bridge <div>43° 57.159' -115° 51.505' EL 4330'</div>			0.00
37	12.12	0.12		STOP Grimes Pass East Finish <div>43° 57.143' -115° 51.397' EL 4430'</div>			

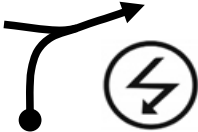

FROM Finish SS 4				DIST	
TO ATC 5 Spanish Fork East 2 Start				8.84	
TRANSIT				8.84 MILES	35 MIN
REF	DISTANCE		DIRECTION	INFORMATION	DIST TO GO
TOTAL	PART				
1	12.12 /0.00			Zero Odometer and depart SS 4 STOP CONTROL Speed Limit 25	8.84
2	0.08	0.08		Straight	8.76
3	1.11	1.03		Hairpin right	7.73
4	1.69	0.57		Hairpin right then stay right	7.16
5	3.21	1.52		Stay right	5.63
6	3.83	0.62		Stay left	5.01
7	5.34	1.51		Right at T	3.50

0.12 MILES TO NEXT INSTRUCTION

FROM Finish SS 4				DIST	
TO ATC 5 Spanish Fork East 2 Start				8.84	
TRANSIT				8.84 MILES	35 MIN
REF	DISTANCE		DIRECTION	INFORMATION	DIST TO GO
TOTAL	PART				
8	5.46	0.12		Turn left	3.38
9	6.23	0.77		Stay right	2.61
10	6.64	0.41		Straight	2.20
11	6.86	0.22		Right	1.98
12	7.32	0.46		Right	1.52
13	7.76	0.44		Stay right	1.08
14	8.84	1.09		Arrive at ATC 5	0.00
43° 53.608' -115° 53.674' EL 4300'					

FROM				ATC 5 Spanish Fork East 2 Start		DIST		5
TO				STOP SS 5 Spanish Fork East 2 Finish		10.04		
						LATENESS		
SS 3		Spanish Fork East 2		10.04 MILES		24 MIN		
REF	DISTANCE			DIRECTION	INFORMATION			DIST TO GO
	TOTAL	PART						
1	8.840 /0.00			ATC 5 Spanish Fork East1				
2	0.10 /0.00	0.10		START SS 5			STAGE NOTES ZERO ODO HERE	10.04
				43° 53.543' -115° 53.661' EL 4310'				
3	0.37	0.37		Stay left				9.67
4	1.32	0.95		Straight then left at T RADIO				8.72
				43° 53.142' -115° 29.321' EL 4212'				
5	1.40	0.09		Hard right- comes up fast				8.64
6	1.72	0.32		Stay left				8.32
7	1.91	0.19		Stay left hairpin opens				8.13


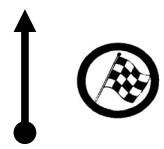

1.09 MILES TO NEXT INSTRUCTION

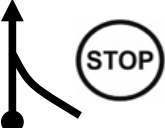
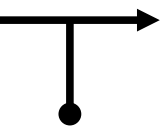
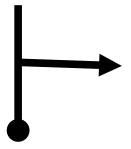
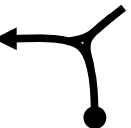
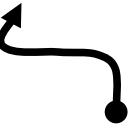

FROM ATC 5 Spanish Fork East 2 Start				DIST	5
TO STOP SS 5 Spanish Fork East 2 Finish				10.04	
				LATENESS	
SS 3	Spanish Fork East 2		10.04 MILES	24 MIN	
REF	DISTANCE TOTAL PART		DIRECTION	INFORMATION	DIST TO GO
8	3.00	1.09		Stay right RADIO <small>43° 52.850' -115° 52.569' EL 4505'</small>	7.04
9	3.06	0.06		Road turns left	6.98
10	3.56	0.50		Hairpin left	6.48
11	3.75	0.18		Hairpin right stay right	6.29
12	3.80	0.06		Straight	6.24
13	3.89	0.08		Stay right	6.16
14	4.67	0.78		Left at Y then straight RADIO <small>43° 51.912' -115° 51.828' EL 4770'</small>	5.37

0.31 MILES TO NEXT INSTRUCTION

FROM ATC 5 Spanish Fork East 2 Start				DIST	5
TO STOP SS 5 Spanish Fork East 2 Finish				10.04	
				LATENESS	
SS 3	Spanish Fork East 2		10.04 MILES	24 MIN	
REF	DISTANCE TOTAL PART		DIRECTION	INFORMATION	DIST TO GO
15	4.98	0.31		Stay right	5.06
16	6.28	1.30		Stay left RADIO 43° 51.699' -115° 50.587' EL 4535'	3.76
17	7.24	0.96		Hairpin right tightens	2.80
18	8.33	1.08		Hairpin right	1.71
19	9.06	0.73		Straight RADIO 43° 51.914' -115° 49.840' EL 4410'	0.98
20	9.22	0.16		Stay right	0.82
21	9.47	0.25		Straight	0.57

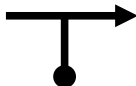

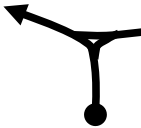


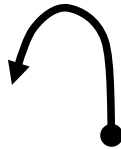
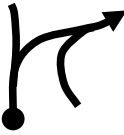
0.28 MILES TO NEXT INSTRUCTION

FROM			ATC 5 Spanish Fork East 2 Start		DIST		5
TO			STOP SS 5 Spanish Fork East 2 Finish		10.04		
LATENESS							
SS 3		Spanish Fork East 2		10.04 MILES		24 MIN	
REF	DISTANCE		DIRECTION	INFORMATION			DIST TO GO
	TOTAL	PART					
22	9.75	0.28		Left then right to stay on main road			0.29
23	10.04	0.29		Flying Finish <div>43° 51.203' -115° 49.600' EL 4200'</div>			0.00
24	10.30	0.27		STOP Spanish Fork East Finish <div>43° 51.037' -115° 49.809' EL 4035'</div>			

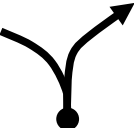
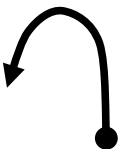

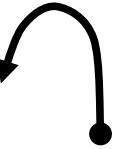
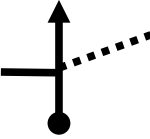
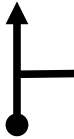

FROM SS 5 STOP Spanish Fork East 2 Finish				DIST	
TO Service IN Idaho City				1.91	
TRANSIT				1.91 MILES	13 MIN
REF	DISTANCE		DIRECTION	INFORMATION	DIST TO GO
TOTAL	PART				
1	0.00			Zero Odometer and depart SS 5 STOP CONTROL: QUIET ZONE Speed Limit 15	1.91
2	0.73	0.73		Right onto Elk Creek rd continue SLOW zone 15MPH	1.18
3	1.47	0.75		Right on Centerville Rd	0.44
4	1.51	0.04		Left on Montgomery St	0.40
5	1.88	0.36		STOP: left, then immediate right into Service IN control	0.03
6	1.91	0.03		ATC 5a Service 2 IN	0.00
43° 49.510' -115° 50.033' EL 3890'					

**You MUST check in on the correct minute;
Penalties apply for early or late check-in to Service!**

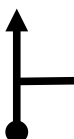

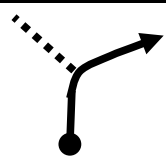
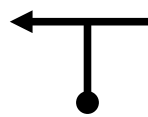

FROM		Service 2 IN		Service 2/ Regroup
TO		Service 2 OUT/Regroup IN		
Service 2	Idaho City Service Park	60 minute Service	up to 10 min Regroup	
<div><div>SERVICE AREA LAYOUT</div><div>Idaho Rally 2019 Idaho City</div><div><div>Legend<ul style="list-style-type: none">ControlsOdometer reset begin TransitRe-groupingService Area</div></div></div>				
1			ATC 5a Service 1 IN <div>43° 49.510' -115° 50.033' EL 3890'</div>	
2	Proceed to your designated service location, 60 minutes have been allotted for service			
3			ATC 5b Service 1 Out /Regroup IN <div>43° 49.484' -115° 50.121' EL 3890'</div>	
4	Re-Fueling is allowed in the Regroup time, You should begin the transit to ATC 6 at or before your Regroup OUT time which will be written on your time card at the Service OUT/Regroup IN control			


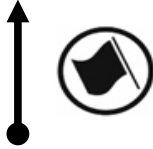
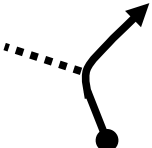

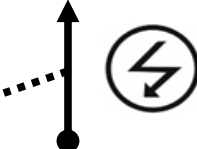


FROM			Service/Regroup OUT		DIST		
TO			ATC 6 Harris Creek West		13.79		
TRANSIT					13.79 MILES		40 MIN
REF	DISTANCE		DIRECTION	INFORMATION		DIST TO GO	
	TOTAL	PART					
1	0.00			Zero odometer, right onto highway from Smith Creek Rd Speed Limit 25		13.79	
2	0.09	0.09		Left onto Montgomery St		13.70	
3	0.46	0.37		Left onto Centerville Rd		13.33	
4	1.22	0.77		End paved Speed Limit 35		12.57	
5	2.81	1.59		Straight		10.98	
6	3.02	0.21		Hairpin left		10.77	
7	3.63	0.60		Stay right on main road at summit		10.16	

0.08 MILES TO NEXT INSTRUCTION


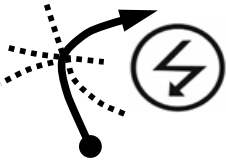
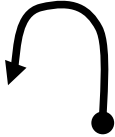
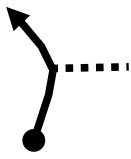
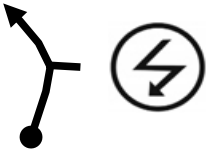


FROM Service/Regroup OUT				DIST	
TO ATC 6 Harris Creek West				13.79	
TRANSIT				13.79 MILES	40 MIN
REF	DISTANCE		DIRECTION	INFORMATION	DIST TO GO
TOTAL	PART				
8	3.70	0.08		Right	10.09
9	4.04	0.34		Hairpin left	9.75
10	4.92	0.88		Stay left at Quartz Rd	8.87
11	6.13	1.21		Hairpin left	7.66
12	7.47	1.34		Straight reduce speed to 25MPH slow zone	6.32
13	7.80	0.33		Straight	6.00
14	8.35	0.56		Stay right on main rd	5.44

1.03 MILES TO NEXT INSTRUCTION

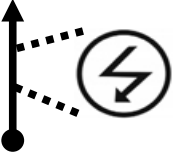



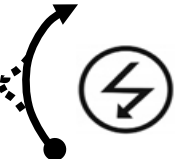

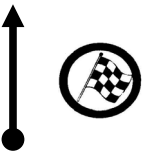
FROM			Service/Regroup OUT		DIST		
TO			ATC 6 Harris Creek West		13.79		
TRANSIT					13.79 MILES		40 MIN
REF	DISTANCE		DIRECTION	INFORMATION			DIST TO GO
TOTAL	PART						
15	9.38	1.03		Straight			4.41
16	9.97	0.59		Stay left on main rd			3.82
17	11.24	1.27		Stay right			2.55
18	12.10	0.86		Left at T			1.69
19	13.79	1.70		Arrive ATC 6			0.00
<div>43° 54.673' -115° 58.297' EL 4305'</div>							

FROM ATC 6 Harris Creek West Start				DIST	6
TO SS 6 STOP Harris Creek West Finish				12.34	
				LATENESS	
SS 6	Harris Creek West		12.34 MILES	16 MIN	
REF	DISTANCE TOTAL PART		DIRECTION	INFORMATION	DIST TO GO
1	13.79 /0.00			ATC 6 Harris Creek West	
2	0.20 /0.00	0.20		START 43° 54.530' -115° 58.428' EL 4300'	12.34
3	0.15	0.15		Right past sideroad on left	12.19
4	0.25	0.09		Straight past sideroad on right	12.09
5	0.46	0.21		Sideroad on left RADIO 43° 54.530' -115° 58.428' EL 4300'	11.89
6	1.62	1.16		Straight past sideroad on left	10.72
7	1.76	0.14		Stay right sideroad on left	10.58

0.68 MILES TO NEXT INSTRUCTION

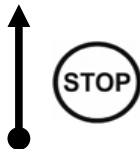

FROM ATC 6 Harris Creek West Start				DIST	6
TO SS 6 STOP Harris Creek West Finish				12.34	
				LATENESS	
SS 6	Harris Creek West		12.34 MILES	16 MIN	
REF	DISTANCE TOTAL PART		DIRECTION	INFORMATION	DIST TO GO
8	2.44	0.68		Uphill left	9.91
9	2.83	0.39		Right over crest exposure on left RADIO 43° 53.542' -116° 00.962' EL 5210'	9.51
10	3.18	0.35		Hairpin left	9.16
11	4.46	1.27		Sideroad on right	7.89
12	5.09	0.63		Wide area on right RADIO 43° 52.926' -116° 02.564' EL 4535'	7.26
13	6.27	1.18		Stay right sideroad on left	6.07
14	8.23	1.96		Sideroad on right	4.11



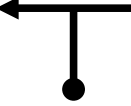
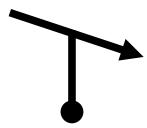
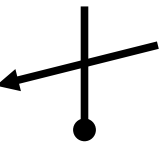
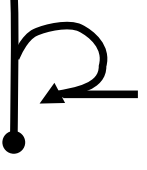

0.42 MILES TO NEXT INSTRUCTION

FROM ATC 6 Harris Creek West Start				DIST	6
TO SS 6 STOP Harris Creek West Finish				12.34	
				LATENESS	
SS 6	Harris Creek West		12.34 MILES	16 MIN	
REF	DISTANCE TOTAL PART		DIRECTION	INFORMATION	DIST TO GO
15	8.65	0.42		Stay on main road, side roads on right RADIO <small>43° 52.615' -116° 06.047' EL 3816'</small>	3.69
16	9.38	0.74		Road goes left after sideroad on left	2.96
17	10.03	0.65		OHV area on right	2.31
18	10.47	0.44		Stay on main road turnout on left	1.87
19	10.57	0.10		Stay right past turnout on left RADIO <small>43° 52.093' -116° 07.981' EL 3506'</small>	1.77
20	11.13	0.57		Stay on main road turnout on left	1.21
21	12.34	1.21		Flying Finish <small>43° 52.182' -116° 09.757' EL 3260'</small>	0.00

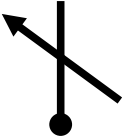
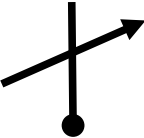
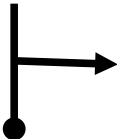
0.22 MILES TO NEXT INSTRUCTION

FROM			ATC 6 Harris Creek West Start		DIST		6
TO			SS 6 STOP Harris Creek West Finish		12.34		
					LATENESS		
SS 6		Harris Creek West		12.34 MILES		16 MIN	
REF	DISTANCE		DIRECTION	INFORMATION			DIST TO GO
	TOTAL	PART					
22	12.56	0.22	<div><div></div><div></div></div> <div>STOP</div> <div>43° 52.277' -116° 09.958' EL 3155'</div>	STOP Harris Creek West Finish			

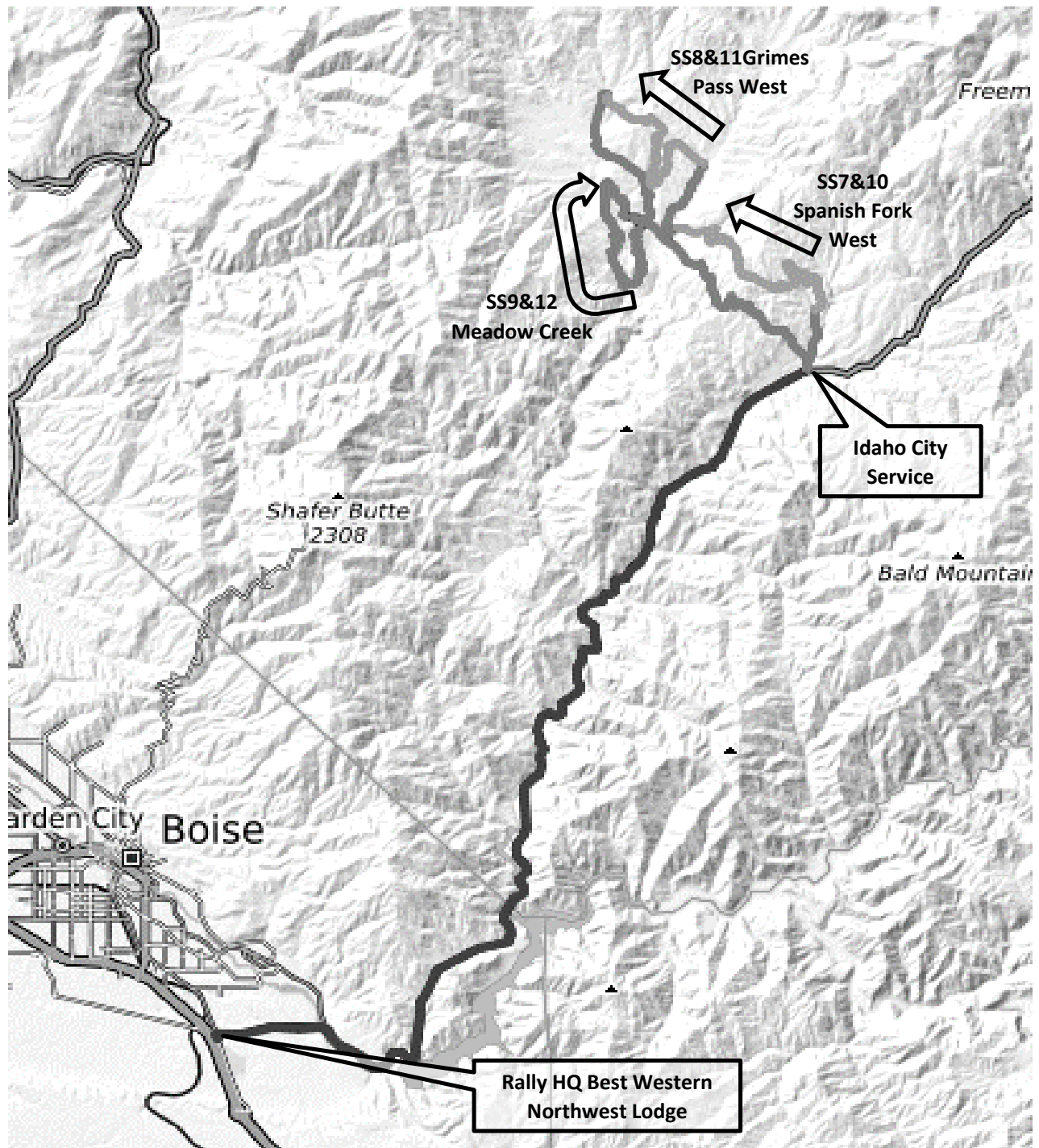
FROM			SS 6 STOP Harris Creek West Finish		DIST		
TO			MTC 2		0.13		
TRANSIT				0.13 MILES		5 MIN	
REF	DISTANCE		DIRECTION	INFORMATION			DIST TO GO
	TOTAL	PART					
1	12.56 / 0.00			Zero Odometer and depart SS6 STOP CONTROL: QUIET ZONE Speed Limit 15			0.13
2	0.13	0.13		MTC 2 Early check in with correct declared time is permissible <div>43° 52.259' -116° 10.111' EL 3125'</div>			0.00

FROM MTC 2				DIST	
TO HQ Hotel Best Western Northwest Lodge				41.70	
TRANSIT				41.70 MILES	(off the clock)
REF	DISTANCE		DIRECTION	INFORMATION	DIST TO GO
TOTAL	PART				
1	0.13 /0.00			Zero Odometer and depart MTC Speed Limit 25	41.70
2	0.69	0.69		Resume paved	41.01
3	3.24	2.56		Left onto highway 55 Speed Limit 55	38.46
4	21.26	18.02		Right at signal onto State Highway 44	20.44
5	23.02	1.77		Left at signal onto Eagle Rd	18.68
6	29.74	6.72		Right onto I 84 East	11.96
7	40.98	11.25		Exit towards Gowan Rd Idaho City	0.72

0.16 MILES TO NEXT INSTRUCTION

FROM MTC 2				DIST	
TO HQ Hotel Best Western Northwest Lodge				41.70	
TRANSIT				41.70 MILES	(off the clock)
REF	DISTANCE		DIRECTION	INFORMATION	DIST TO GO
TOTAL	PART				
8	41.14	0.16		Left at Signal towards Idaho City	0.56
9	41.52	0.38		Right at signal on Federal Way	0.18
10	41.62	0.10		Right onto E Hospitality Lane	0.08
11	41.70	0.08		Arrive at Rally HQ, Best Western Northwest Lodge	0.00

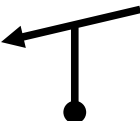
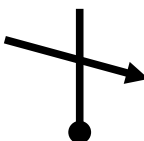
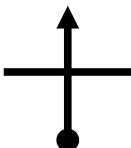




Idaho Rally Leg 2 Sunday June 23rd 2019





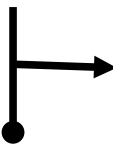


Idaho Rally 2019 Stage Schedule Leg 2 Sunday June 23rd			Allocated time	Start from HQ 08: 00	
route start end	Transit miles	Stage miles	min	Time of day for first car	
HQ to MTC 3	33.93		75	MTC 3	09: 15
MTC 3 to ATC 7	2.00		12	ATC 7	09: 27
ATC 7 to SS 7 start	0.03		3	SS 7 start	09: 30
Start to Finish Stage 7	Spanish Fork West 1	9.83	22	SS 7 finish	09: 52
Transit end SS 7 to ATC 8	3.38		15	ATC 8	10: 07
ATC 8 to SS 8 start	0.07		3	SS 8 start	10: 10
Start to Finish Stage 8	Grimes Pass West 1	7.19	13	SS 8 finish	10: 23
Transit end SS 8 to ATC 9	5.55		17	ATC 9	10: 40
ATC 9 to SS 9 start	0.09		3	SS 9 start	10: 43
Start to Finish Stage 9	Meadow Creek Loop 1	9.37	21	SS 9 finish	11: 04
Transit end SS9 to ATC 9a Service IN 3	8.70		25	Service 3 IN	11: 29
Totals before Service 1			53.75		
			both	80.14	
ATC 9b Service 3 OUT/ Regroup IN			60	Service 3 out	12: 29
Service 3 out to ATC 10	2.00		10	Regroup out + fuel	12: 39
ATC 10 to SS 10 start	0.03		13	Transit to ATC 10	12: 52
Start to Finish Stage 10	Spanish Fork West 2	9.83	3	SS 10 start	12: 55
Transit end SS 10 to ATC 11	3.38		22	SS 10 finish	13: 17
ATC 11 to SS 11 start	0.07		15	ATC 11	13: 32
Start to Finish Stage 11	Grimes Pass West 2	7.19	3	SS 11 start	13: 35
Transit end SS 11 to ATC 12	5.55		13	SS 11 finish	13: 48
ATC 12 to SS 12 start	0.09		17	ATC 12	14: 05
Start to Finish Stage 12	Meadow Creek Loop 2	9.37	3	SS 12 start	14: 08
Transit end SS12 to MTC 4	8.50		21	SS 12 finish	14: 29
			25	MTC 4	14: 54

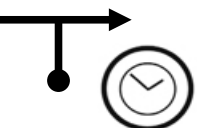

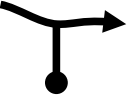
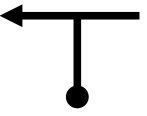


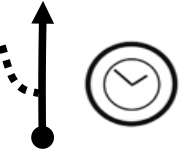
Totals after Service 1	19.62	26.39
	both	46.01

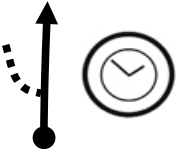
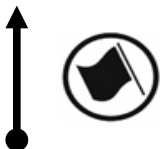
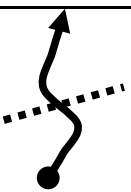


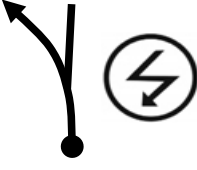

Sunday totals	Transit	Stage	Combined
	73.37	52.78	126.15

FROM			HQ Hotel Best Western Northwest Lodge		DIST		
TO			MTC 3 Idaho City Service Area		38.95		
TRANSIT					38.95 MILES		75 MIN
REF	DISTANCE		DIRECTION	INFORMATION		DIST TO GO	
	TOTAL	PART					
1	0.00			Zero odometer left at signal onto S Federal Way		38.95	
2	0.14	0.14		Use right lane to turn onto Gowan Rd/Hwy 21 to Idaho City		38.82	
3	0.51	0.37		Straight at signal		38.45	
4	12.86	12.36		Bridge		26.09	
5	20.21	7.35		Stay right on main road		18.74	
6	26.70	6.48		Stay right on Hwy 21		12.25	
7	36.23	9.54		Speed Limit 45		2.72	



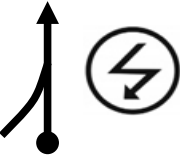

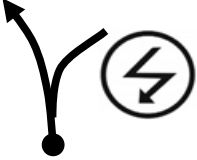
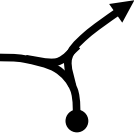

0.10 MILES TO NEXT INSTRUCTION

FROM		HQ Hotel Best Western Northwest Lodge		DIST		
TO		MTC 3 Idaho City Service Area		38.95		
TRANSIT				38.95 MILES		75 MIN
REF	DISTANCE		DIRECTION	INFORMATION		DIST TO GO
	TOTAL	PART				
8	36.33	0.10		Speed Limit 35		2.62
9	37.87	1.54		Speed Limit 25		1.08
10	38.88	1.01		Right into service area await your check in time at MTC3		0.07
11	38.95	0.07	 	MTC3 <div>43° 49.484' -115° 50.155' EL 3880'</div>		0.00

FROM MTC 3				DIST	
TO ATC 7 Spanish Fork West 1 Start				1.98	
TRANSIT				1.98 MILES	12 MIN
REF	DISTANCE		DIRECTION	INFORMATION	DIST TO GO
TOTAL	PART				
1	0.00			Zero Odometer depart MTC 3 right on Hwy 21 SL25	1.98
2	0.10	0.10		Left on Montgomery St	1.88
3	0.46	0.36		Right at T on Centerville Rd	1.52
4	0.50	0.04		Left at T on Elk Creek Rd	1.48
5	0.85	0.35		Stay left, QUIET ZONE 15 mph	1.13
6	1.25	0.40		Left at Y private road keep speed under 15 mph!	0.73
7	1.98	0.73		Arrive ATC 7 <div>43° 51.037' -115° 49.809' EL 4035'</div>	0.00


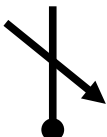
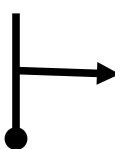



FROM ATC 7 Spanish Fork West 1 Start				DIST	7
TO SS 7 STOP Spanish Fork West 1 Finish				9.83	
				LATENESS	
SS 7	Spanish Fork West 1		9.83 MILES	22 MIN	
REF	DISTANCE TOTAL PART		DIRECTION	INFORMATION	DIST TO GO
1	1.97 /0.00			ATC 7 Spanish Fork West	
2	0.03 /0.00	0.03		START SS 7 43° 51.060' -115° 49.786' EL 4100'	9.83
3	0.46	0.46		Left then stay on main road into right	9.37
4	0.75	0.28		Stay on main road, right at Y	9.08
5	1.04	0.29		Stay left	8.79
6	1.20	0.16		Left RADIO 43° 51.914' -115° 49.840' EL 4410'	8.63
7	1.73	0.53		Stay left	8.10

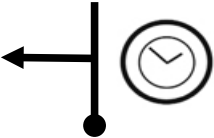


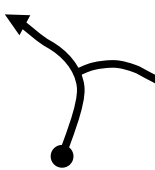
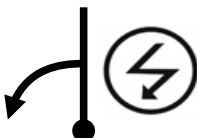

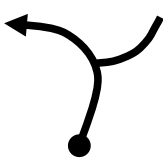
0.18 MILES TO NEXT INSTRUCTION

FROM ATC 7 Spanish Fork West 1 Start				DIST	7
TO SS 7 STOP Spanish Fork West 1 Finish				9.83	
				LATENESS	
SS 7	Spanish Fork West 1		9.83 MILES	22 MIN	
REF	DISTANCE TOTAL PART		DIRECTION	INFORMATION	DIST TO GO
8	1.91	0.18		Hairpin left	7.92
9	2.97	1.06		Hairpin left opens	6.86
10	3.97	1.00		RADIO 43° 51.699' -115° 50.587' EL 4535'	5.86
11	4.33	0.37		Stay right	5.50
12	5.55	1.22		Stay left RADIO 43° 51.912' -115° 51.828' EL 4770'	4.28
13	5.57	0.02		Immediate Tight right uphill	4.26
14	6.44	0.86		Stay right into left hairpin	3.39



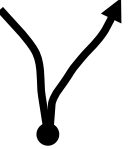
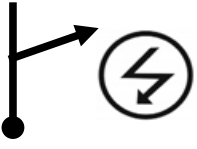
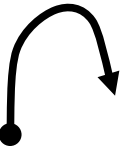

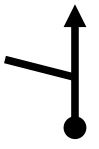
0.80 MILES TO NEXT INSTRUCTION

FROM ATC 7 Spanish Fork West 1 Start				DIST	7
TO SS 7 STOP Spanish Fork West 1 Finish				9.83	
				LATENESS	
SS 7	Spanish Fork West 1		9.83 MILES	22 MIN	
REF	DISTANCE TOTAL PART		DIRECTION	INFORMATION	DIST TO GO
15	7.24	0.80		Stay left RADIO <small>43° 52.850' -115° 52.569' EL 4505'</small>	2.59
16	8.35	1.11		Right at T	1.48
17	8.85	0.50		Left at T RADIO <small>43° 53.155' -115° 53.066' EL 4230'</small>	0.98
18	9.83	0.98		Flying Finish <small>43° 53.161' -115° 54.101' EL 4170'</small>	0.00
19	9.98	0.15		STOP Spanish Fork West Finish <small>43° 53.170' -115° 54.280' EL 4155'</small>	


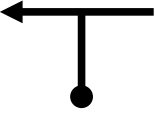


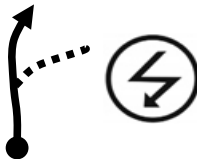


FROM SS7 STOP Spanish Fork West 1 Finish				DIST	
TO ATC 8 Grimes Pass West 1 Start				3.38	
TRANSIT				3.38 MILES	15 MIN
REF	DISTANCE		DIRECTION	INFORMATION	DIST TO GO
TOTAL	PART				
1	9.98 /0.00			Zero Odometer and depart SS7 STOP CONTROL: Speed Limit 25	3.38
2	0.52	0.52		Right onto Centerville Rd Paved Speed Limit 25	2.86
3	0.82	0.30		Right onto Grimes Pass Rd continue slow zone Speed Limit 25	2.56
4	1.82	1.00		Centerville FD on right Net Control	1.56
5	2.73	0.91		Stay right pavement ends	0.65
6	3.38	0.66		Arrive ATC 8 <div>43° 54.767' -115° 53.421' EL 4210'</div>	0.00

FROM ATC 8 Grimes Pass West 1 Start				DIST	8
TO SS 8 STOP Grimes Pass West 1 Finish				7.16	
				LATENESS	
SS 8	Grimes Pass West 1		7.16 MILES	13 MIN	
REF	DISTANCE TOTAL PART		DIRECTION	INFORMATION	DIST TO GO
1	3.38 /0.00			ATC 8 Grimes Pass West	
2	0.08 /0.00	0.08		START SS8 43° 54.822' -115° 53.468' EL 4220'	7.16
3	0.43	0.43		Stay on main road sideroad to the right	6.73
4	1.00	0.57		Stay left	6.16
5	1.09	0.09		Hard left (onto dog leg) RADIO 43° 55.389' -115° 54.443' EL 4405'	6.07
6	1.29	0.20		Straight	5.87
7	1.48	0.18		Stay left on main road	5.69

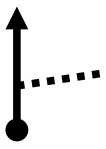





0.55 MILES TO NEXT INSTRUCTION


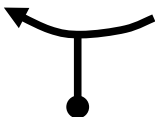
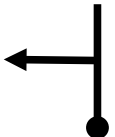

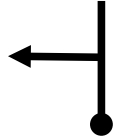
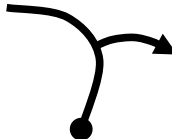

FROM ATC 8 Grimes Pass West 1 Start				DIST	8
TO SS 8 STOP Grimes Pass West 1 Finish				7.16	
				LATENESS	
SS 8	Grimes Pass West 1		7.16 MILES	13 MIN	
REF	DISTANCE TOTAL PART		DIRECTION	INFORMATION	DIST TO GO
8	2.03	0.55		Stay right sideroad on left	5.13
9	2.12	0.09		Right at Y	5.04
10	2.27	0.15		Right at Y	4.89
11	2.65	0.37		Right RADIO	4.52
				43° 54.332' -115° 54.950' EL 4260'	
12	2.82	0.17		Right tightens	4.35
13	3.72	0.90		Stay right	3.45
14	4.11	0.39		Stay right	3.05

0.37 MILES TO NEXT INSTRUCTION

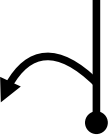

FROM ATC 8 Grimes Pass West 1 Start				DIST	8
TO SS 8 STOP Grimes Pass West 1 Finish				7.16	
				LATENESS	
SS 8	Grimes Pass West 1		7.16 MILES	13 MIN	
REF	DISTANCE TOTAL PART		DIRECTION	INFORMATION	DIST TO GO
15	4.48	0.37		Stay right into hairpin right tightens	2.68
16	4.98	0.51		Left at T (off dog leg)	2.18
17	5.18	0.19		Straight	1.99
18	5.28	0.10		Stay right	1.89
19	5.42	0.15		Slight right, sideroad right RADIO <small>43° 55.945' -115° 55.096' EL 4640'</small>	1.74
20	5.84	0.42		Stay left	1.32
21	6.50	0.66		Stay on main road	0.66

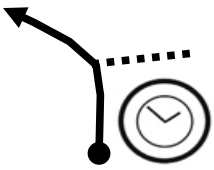


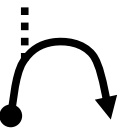
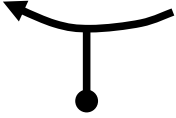
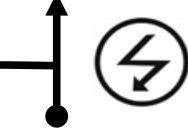

0.18 MILES TO NEXT INSTRUCTION

FROM ATC 8 Grimes Pass West 1 Start				DIST	8
TO SS 8 STOP Grimes Pass West 1 Finish				7.16	
				LATENESS	
SS 8	Grimes Pass West 1		7.16 MILES	13 MIN	
REF	DISTANCE TOTAL PART		DIRECTION	INFORMATION	DIST TO GO
22	6.68	0.18		Straight	0.48
23	6.92	0.24		Stay on main road	0.24
24	7.16	0.23	 	Flying Finish <div>43° 56.440' -115° 56.534' EL 4330'</div>	0.00
25	7.29	0.13	 	STOP Grimes Pass West Finish <div>43° 56.546' -115° 56.585' EL 4295'</div>	

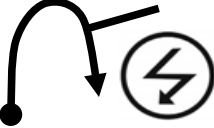
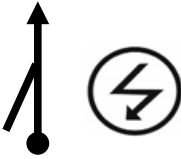
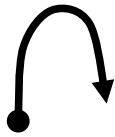


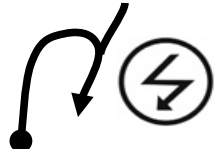
FROM SS 8 STOP Grimes Pass West 1 Finish				DIST	
TO ATC 9 Meadow Creek 1 Start				5.55	
TRANSIT				5.55 MILES	17 MIN
REF	DISTANCE		DIRECTION	INFORMATION	DIST TO GO
TOTAL	PART				
1	0.00			Zero Odometer and depart SS8 STOP CONTROL: Speed Limit 15	5.55
2	0.14	0.14		Left onto paved	5.41
3	0.30	0.17		Left	5.25
4	0.52	0.22		End paved, end slow zone Speed Limit 35	5.03
5	1.51	0.99		Resume paved left	4.04
6	5.25	3.74		Right	0.30
7	5.31	0.05		Bridge then straight	0.24

0.23 MILES TO NEXT INSTRUCTION

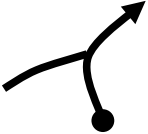

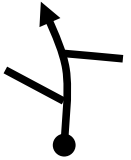
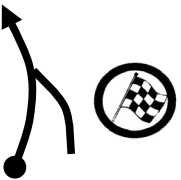

FROM SS 8 STOP Grimes Pass West 1 Finish				DIST	
TO ATC 9 Meadow Creek 1 Start				5.55	
TRANSIT				5.55 MILES	17 MIN
REF	DISTANCE		DIRECTION	INFORMATION	DIST TO GO
TOTAL	PART				
8	5.54	0.23		Left	0.01
9	5.55	0.01		Arrive at ATC 9 <div>43° 53.428' -115° 55.686' EL 4220'</div>	0.00

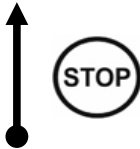
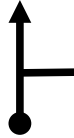

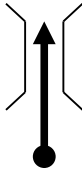
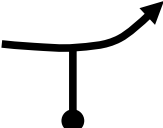

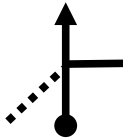
FROM ATC 9 Meadow Creek 1 Start				DIST	9
TO SS 9 STOP Meadow Creek 1 Finish				9.37	
				LATENESS	
SS 9	Meadow Creek 1		9.37 MILES	21 MIN	
REF	DISTANCE TOTAL PART		DIRECTION	INFORMATION	DIST TO GO
1	5.55 /0.00			ATC 9 Meadow Creek	
2	0.10 /0.00	0.10		START SS 9 43° 53.354' -115° 55.621' EL 4210'	9.37
3	0.89	0.89		Stay right	8.48
4	1.01	0.12		Right	8.36
5	1.36	0.35		Left at T	8.01
6	1.56	0.21		Straight RADIO 43° 52.548' -115° 55.454' EL 4120'	7.81
7	2.79	1.23		Right at Y	6.58

0.54 MILES TO NEXT INSTRUCTION


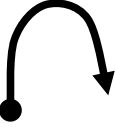
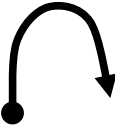
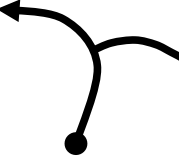
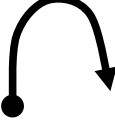


FROM ATC 9 Meadow Creek 1 Start				DIST	9
TO SS 9 STOP Meadow Creek 1 Finish				9.37	
				LATENESS	
SS 9	Meadow Creek 1		9.37 MILES	21 MIN	
REF	DISTANCE TOTAL PART		DIRECTION	INFORMATION	DIST TO GO
8	3.33	0.54		Hairpin right RADIO <small>43° 51.693' -115° 56.048' EL 4160'</small>	6.04
9	4.46	1.13		Straight RADIO <small>43° 52.447' -115° 56.417' EL 4460'</small>	4.91
10	4.62	0.16		Hairpin right	4.75
11	5.82	1.20		Stay left RADIO <small>43° 52.990' -115° 56.147' EL 4420'</small>	3.55
12	6.48	0.66		Stay right	2.89
13	6.84	0.35		Straight	2.54
14	7.80	0.97		Tight right tightens RADIO <small>43° 54.350' -115° 56.582' EL 4470'</small>	1.57

0.20 MILES TO NEXT INSTRUCTION


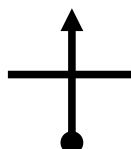

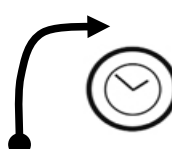
FROM ATC 9 Meadow Creek 1 Start				DIST	9
TO SS 9 STOP Meadow Creek 1 Finish				9.37	
				LATENESS	
SS 9		Meadow Creek 1		9.37 MILES	21 MIN
REF	DISTANCE		DIRECTION	INFORMATION	DIST TO GO
TOTAL	PART				
15	8.00	0.20		Right	1.37
16	8.92	0.92		Straight	0.45
17	9.04	0.12		Straight	0.33
18	9.37	0.32		Flying Finish 43° 53.452' -115° 56.012' EL 4290'	0.00
19	9.58	0.22		STOP Meadow Creek 1 Finish 43° 53.478' -115° 55.781' EL 4210'	

FROM SS 9 STOP Meadow Creek 1 Finish				DIST	
TO Service IN Idaho City				8.69	
TRANSIT				8.69 MILES	25 MIN
REF	DISTANCE		DIRECTION	INFORMATION	DIST TO GO
TOTAL	PART				
1	0.00			Zero Odometer and depart SS 9 STOP CONTROL: Speed Limit 15	8.69
2	0.10	0.10		Straight watch for oncoming rally traffic	8.59
3	0.26	0.16		Straight then bear left	8.43
4	0.33	0.07		Bridge	8.36
5	0.38	0.05		Right at T Speed Limit 25	8.31
6	0.95	0.57		Straight	7.74
7	1.25	0.30		Straight	7.44

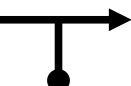


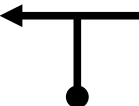


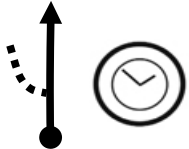
0.43 MILES TO NEXT INSTRUCTION



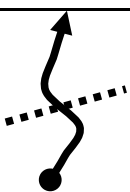


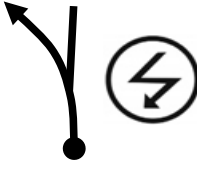

FROM SS 9 STOP Meadow Creek 1 Finish				DIST	
TO Service IN Idaho City				8.69	
TRANSIT				8.69 MILES	25 MIN
REF	DISTANCE		DIRECTION	INFORMATION	DIST TO GO
TOTAL	PART				
8	1.68	0.43		Pavement ends Speed Limit 35	7.01
9	2.59	0.91		Hairpin right	6.10
10	4.68	2.09		Hairpin right	4.01
11	5.05	0.37		Stay on main road goes left past summit	3.64
12	5.70	0.65		Hairpin right	2.99
13	5.94	0.24		Straight	2.75
14	7.54	1.60		Resume paved, reduce speed to 25 MPH	1.15

0.76 MILES TO NEXT INSTRUCTION



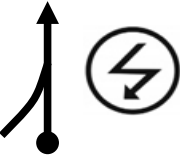

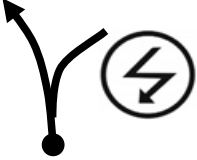
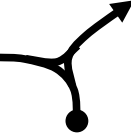

FROM			SS 9 STOP Meadow Creek 1 Finish		DIST		
TO			Service IN Idaho City		8.69		
TRANSIT				8.69 MILES		25 MIN	
REF	DISTANCE		DIRECTION		INFORMATION		DIST TO GO
	TOTAL	PART					
15	8.31	0.76			Right onto Montgomery St		0.38
16	8.46	0.15			Straight past Wall St		0.23
17	8.67	0.22			Left at Hwy21 then immediate right to Service IN		0.02
18	8.69	0.02			ATC 9a Service IN		0.00
<div>43° 49.510' -115° 50.033' EL 3890'</div>							
<div>You MUST check in on the correct minute; Penalties apply for early or late check-in to Service!</div>							

FROM		Service 3 IN		Service 3/ Regroup
TO		Service 3 OUT / Regroup IN		
Service 3	Idaho City Service Park	60 minute Service	up to 10 min Regroup	
<div><div>SERVICE AREA LAYOUT</div><div>Idaho Rally 2019 Idaho City</div><div><div><div>Legend</div><div><div> Controls</div><div> Odometer reset begin Transit</div><div> Re-grouping</div><div> Service Area</div></div></div></div></div>				
1			ATC 9a Service 3 IN <div>43° 49.510' -115° 50.033' EL 3890'</div>	
2	Proceed to your designated service location, 60 minutes have been allotted for service			
3			ATC 9b Service 3 Out /Regroup IN <div>43° 49.484' -115° 50.121' EL 3890'</div>	
4	Re-Fueling is allowed in the Regroup time, You should begin the transit to ATC 10 at or before your Regroup OUT time which will be written on your time card at the Service OUT/Regroup IN control			

FROM Service/Regroup OUT				DIST	
TO ATC 10 Spanish Fork West 2 Start				1.98	
TRANSIT				1.98 MILES	12 MIN
REF	DISTANCE		DIRECTION	INFORMATION	DIST TO GO
TOTAL	PART				
1	0.00			Zero odometer, right onto highway from Smith Creek Rd Speed Limit 25	1.98
2	0.10	0.10		Left on Montgomery St	1.88
3	0.46	0.36		Right at T on Centerville Rd	1.52
4	0.50	0.04		Left at T on Elk Creek Rd	1.48
5	0.85	0.35		Stay left, QUIET ZONE 15 mph	1.13
6	1.25	0.40		Left at Y private road keep speed under 15 mph!	0.73
7	1.98	0.73		Arrive ATC 10 <div>43° 51.037' -115° 49.809' EL 4035'</div>	0.00


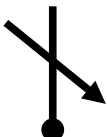
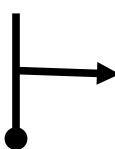



FROM				ATC 10 Spanish Fork West 2 Start		DIST		10
TO				SS 10 STOP Spanish Fork West 2 Finish		9.83		
						LATENESS		
SS 7		Spanish Fork West 2		9.83 MILES		22 MIN		
REF	DISTANCE		DIRECTION	INFORMATION				DIST TO GO
	TOTAL	PART						
1	1.97 /0.00			ATC 10 Spanish Fork West				
2	0.03 /0.00	0.03		START SS 10 <div>STAGE NOTES ZERO ODO HERE</div> <div>43° 51.060' -115° 49.786' EL 4100'</div>				9.83
3	0.46	0.46		Left then stay on main road into right				9.37
4	0.75	0.28		Stay on main road, right at Y				9.08
5	1.04	0.29		Stay left				8.79
6	1.20	0.16		Left RADIO <div>43° 51.914' -115° 49.840' EL 4410'</div>				8.63
7	1.73	0.53		Stay left				8.10

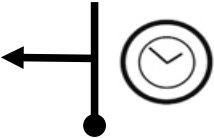


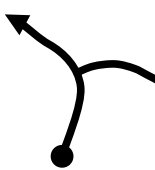
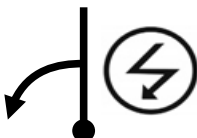

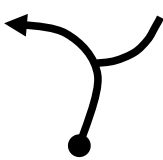
0.18 MILES TO NEXT INSTRUCTION

FROM ATC 10 Spanish Fork West 2 Start				DIST	10
TO SS 10 STOP Spanish Fork West 2 Finish				9.83	
				LATENESS	
SS 7	Spanish Fork West 2		9.83 MILES	22 MIN	
REF	DISTANCE TOTAL PART		DIRECTION	INFORMATION	DIST TO GO
8	1.91	0.18		Hairpin left	7.92
9	2.97	1.06		Hairpin left opens	6.86
10	3.97	1.00		RADIO 43° 51.699' -115° 50.587' EL 4535'	5.86
11	4.33	0.37		Stay right	5.50
12	5.55	1.22		Stay left RADIO 43° 51.912' -115° 51.828' EL 4770'	4.28
13	5.57	0.02		Immediate Tight right uphill	4.26
14	6.44	0.86		Stay right into left hairpin	3.39



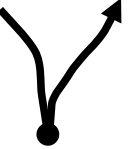
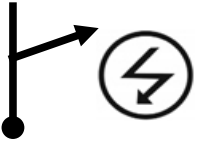
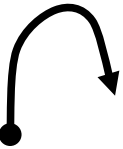


0.80 MILES TO NEXT INSTRUCTION

FROM ATC 10 Spanish Fork West 2 Start				DIST	10
TO SS 10 STOP Spanish Fork West 2 Finish				9.83	
				LATENESS	
SS 7	Spanish Fork West 2		9.83 MILES	22 MIN	
REF	DISTANCE TOTAL PART		DIRECTION	INFORMATION	DIST TO GO
15	7.24	0.80		Stay left RADIO <small>43° 52.850' -115° 52.569' EL 4505'</small>	2.59
16	8.35	1.11		Right at T	1.48
17	8.85	0.50		Left at T RADIO <small>43° 53.155' -115° 53.066' EL 4230'</small>	0.98
18	9.83	0.98		Flying Finish <small>43° 53.161' -115° 54.101' EL 4170'</small>	0.00
19	9.98	0.15		STOP Spanish Fork West Finish <small>43° 53.170' -115° 54.280' EL 4155'</small>	


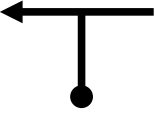


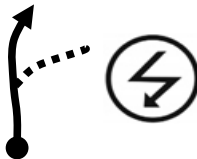


FROM SS 10 STOP Spanish Fork West 2 Finish				DIST	
TO ATC 11 Grimes Pass West 2 Start				3.38	
TRANSIT				3.38 MILES	15 MIN
REF	DISTANCE		DIRECTION	INFORMATION	DIST TO GO
TOTAL	PART				
1	9.98 /0.00			Zero Odometer and depart SS 10 STOP CONTROL: Speed Limit 25	3.38
2	0.52	0.52		Right onto Centerville Rd Paved Speed Limit 25	2.86
3	0.82	0.30		Right onto Grimes Pass Rd continue slow zone Speed Limit 25	2.56
4	1.82	1.00		Centerville FD on right Net Control	1.56
5	2.73	0.91		Stay right pavement ends	0.65
6	3.38	0.66		Arrive ATC 11 <div>43° 54.767' -115° 53.421' EL 4210'</div>	0.00

FROM ATC 11 Grimes Pass 2 West Start				DIST	11
TO SS 11 STOP Grimes Pass 2 West Finish				7.16	
				LATENESS	
SS 8	Grimes Pass West 2		7.16 MILES	13 MIN	
REF	DISTANCE TOTAL PART		DIRECTION	INFORMATION	DIST TO GO
1	3.38 /0.00			ATC 11 Grimes Pass West	
2	0.08 /0.00	0.08		START SS 11 43° 54.822' -115° 53.468' EL 4220'	7.16
3	0.43	0.43		Stay on main road sideroad to the right	6.73
4	1.00	0.57		Stay left	6.16
5	1.09	0.09		Hard left (onto dog leg) RADIO 43° 55.389' -115° 54.443' EL 4405'	6.07
6	1.29	0.20		Straight	5.87
7	1.48	0.18		Stay left on main road	5.69

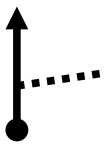





0.55 MILES TO NEXT INSTRUCTION


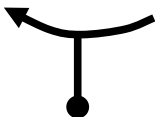
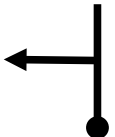

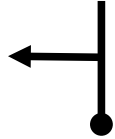
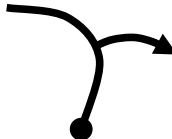

FROM ATC 11 Grimes Pass 2 West Start				DIST	11
TO SS 11 STOP Grimes Pass 2 West Finish				7.16	
				LATENESS	
SS 8	Grimes Pass West 2		7.16 MILES	13 MIN	
REF	DISTANCE TOTAL PART		DIRECTION	INFORMATION	DIST TO GO
8	2.03	0.55		Stay right sideroad on left	5.13
9	2.12	0.09		Right at Y	5.04
10	2.27	0.15		Right at Y	4.89
11	2.65	0.37		Right RADIO	4.52
12	2.82	0.17		Right tightens	4.35
13	3.72	0.90		Stay right	3.45
14	4.11	0.39		Stay right	3.05

0.37 MILES TO NEXT INSTRUCTION

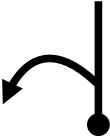
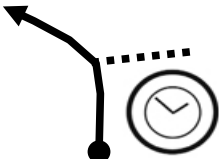
FROM ATC 11 Grimes Pass 2 West Start				DIST	11
TO SS 11 STOP Grimes Pass 2 West Finish				7.16	
				LATENESS	
SS 8	Grimes Pass West 2		7.16 MILES	13 MIN	
REF	DISTANCE TOTAL PART		DIRECTION	INFORMATION	DIST TO GO
15	4.48	0.37		Stay right into hairpin right tightens	2.68
16	4.98	0.51		Left at T (off dog leg)	2.18
17	5.18	0.19		Straight	1.99
18	5.28	0.10		Stay right	1.89
19	5.42	0.15		Slight right, sideroad right RADIO <small>43° 55.945' -115° 55.096' EL 4640'</small>	1.74
20	5.84	0.42		Stay left	1.32
21	6.50	0.66		Stay on main road	0.66

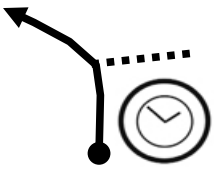


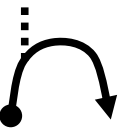
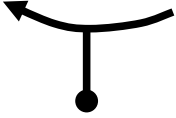
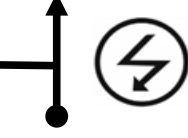

0.18 MILES TO NEXT INSTRUCTION

FROM ATC 11 Grimes Pass 2 West Start				DIST	11
TO SS 11 STOP Grimes Pass 2 West Finish				7.16	
				LATENESS	
SS 8	Grimes Pass West 2		7.16 MILES	13 MIN	
REF	DISTANCE TOTAL PART		DIRECTION	INFORMATION	DIST TO GO
22	6.68	0.18		Straight	0.48
23	6.92	0.24		Stay on main road	0.24
24	7.16	0.23	 	Flying Finish <div>43° 56.440' -115° 56.534' EL 4330'</div>	0.00
25	7.29	0.13	 	STOP Grimes Pass West Finish <div>43° 56.546' -115° 56.585' EL 4295'</div>	

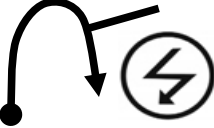
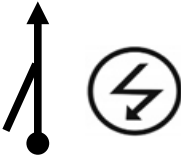
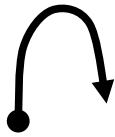
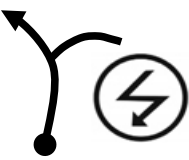


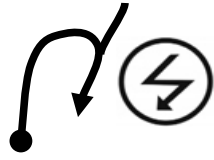
FROM SS 11 STOP Grimes Pass West 2 Finish				DIST	
TO ATC 12 Meadow Creek 2 Start				5.55	
TRANSIT				5.55 MILES	17 MIN
REF	DISTANCE		DIRECTION	INFORMATION	DIST TO GO
TOTAL	PART				
1	0.00			Zero Odometer and depart SS 11 STOP CONTROL: Speed Limit 15	5.55
2	0.14	0.14		Left onto paved	5.41
3	0.30	0.17		Left	5.25
4	0.52	0.22		End paved, end slow zone Speed Limit 35	5.03
5	1.51	0.99		Resume paved left	4.04
6	5.25	3.74		Right	0.30
7	5.31	0.05		Bridge then straight	0.24

0.23 MILES TO NEXT INSTRUCTION

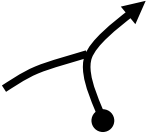
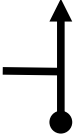

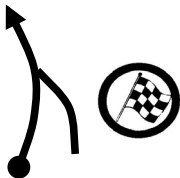

FROM			SS 11 STOP Grimes Pass West 2 Finish		DIST		
TO			ATC 12 Meadow Creek 2 Start		5.55		
TRANSIT				5.55 MILES		17 MIN	
REF	DISTANCE		DIRECTION	INFORMATION		DIST TO GO	
	TOTAL	PART					
8	5.54	0.23		Left		0.01	
9	5.55	0.01		Arrive at ATC 12		0.00	
							43° 53.428' -115° 55.686' EL 4220'

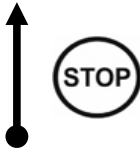
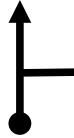

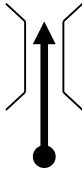
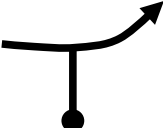

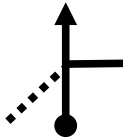
FROM ATC 12 Meadow Creek 2 Start				DIST	12
TO SS 12 STOP Meadow Creek 2 Finish				9.37	
				LATENESS	
SS 9	Meadow Creek 2		9.37 MILES	21 MIN	
REF	DISTANCE TOTAL PART		DIRECTION	INFORMATION	DIST TO GO
1	5.55 /0.00			ATC 9 Meadow Creek	
2	0.10 /0.00	0.10		START SS 9 43° 53.354' -115° 55.621' EL 4210'	9.37
3	0.89	0.89		Stay right	8.48
4	1.01	0.12		Right	8.36
5	1.36	0.35		Left at T	8.01
6	1.56	0.21		Straight RADIO 43° 52.548' -115° 55.454' EL 4120'	7.81
7	2.79	1.23		Right at Y	6.58

0.54 MILES TO NEXT INSTRUCTION


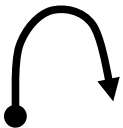
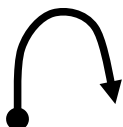
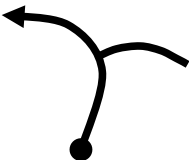
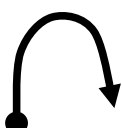


FROM ATC 12 Meadow Creek 2 Start				DIST	12
TO SS 12 STOP Meadow Creek 2 Finish				9.37	
				LATENESS	
SS 9	Meadow Creek 2		9.37 MILES	21 MIN	
REF	DISTANCE TOTAL PART		DIRECTION	INFORMATION	DIST TO GO
8	3.33	0.54		Hairpin right RADIO <small>43° 51.693' -115° 56.048' EL 4160'</small>	6.04
9	4.46	1.13		Straight RADIO <small>43° 52.447' -115° 56.417' EL 4460'</small>	4.91
10	4.62	0.16		Hairpin right	4.75
11	5.82	1.20		Stay left RADIO <small>43° 52.990' -115° 56.147' EL 4420'</small>	3.55
12	6.48	0.66		Stay right	2.89
13	6.84	0.35		Straight	2.54
14	7.80	0.97		Tight right tightens RADIO <small>43° 54.350' -115° 56.582' EL 4470'</small>	1.57

0.20 MILES TO NEXT INSTRUCTION


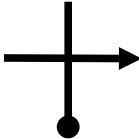

FROM ATC 12 Meadow Creek 2 Start				DIST	12
TO SS 12 STOP Meadow Creek 2 Finish				9.37	
				LATENESS	
SS 9	Meadow Creek 2		9.37 MILES	21 MIN	
REF	DISTANCE TOTAL PART		DIRECTION	INFORMATION	DIST TO GO
15	8.00	0.20		Right	1.37
16	8.92	0.92		Straight	0.45
17	9.04	0.12		Straight	0.33
18	9.37	0.32		Flying Finish <div>43° 53.452' -115° 56.012' EL 4290'</div>	0.00
19	9.58	0.22		STOP Meadow Creek Finish <div>43° 53.478' -115° 55.781' EL 4210'</div>	

FROM SS 12 STOP Meadow Creek 2 Finish				DIST	
TO MTC 4 Rally Finish Idaho City				8.50	
TRANSIT				8.50 MILES	25 MIN
REF	DISTANCE		DIRECTION	INFORMATION	DIST TO GO
TOTAL	PART				
1	0.00			Zero Odometer and depart SS 12 STOP CONTROL: Speed Limit 15	8.50
2	0.10	0.10		Straight watch for oncoming rally traffic	8.40
3	0.26	0.16		Straight then bear left	8.24
4	0.33	0.07		Bridge	8.17
5	0.38	0.05		Right at T Speed Limit 25	8.12
6	0.95	0.57		Straight	7.55
7	1.25	0.30		Straight	7.25

0.43 MILES TO NEXT INSTRUCTION

FROM SS 12 STOP Meadow Creek 2 Finish				DIST	
TO MTC 4 Rally Finish Idaho City				8.50	
TRANSIT				8.50 MILES	25 MIN
REF	DISTANCE		DIRECTION	INFORMATION	DIST TO GO
TOTAL	PART				
8	1.68	0.43		Pavement ends Speed Limit 35	6.82
9	2.59	0.91		Hairpin right	5.91
10	4.68	2.09		Hairpin right	3.82
11	5.05	0.37		Stay on main road goes left past summit	3.45
12	5.70	0.65		Hairpin right	2.80
13	5.94	0.24		Straight	2.56
14	7.54	1.60		Resume paved, reduce speed to 25 MPH	0.96

0.76 MILES TO NEXT INSTRUCTION

FROM SS 12 STOP Meadow Creek 2 Finish				DIST	
TO MTC 4 Rally Finish Idaho City				8.50	
TRANSIT				8.50 MILES	25 MIN
REF	DISTANCE TOTAL PART		DIRECTION	INFORMATION	DIST TO GO
15	8.31	0.76		Right onto Montgomery St	0.19
16	8.46	0.15		Right on Wall St	0.04
17	8.50	0.04		MTC 4 Early check-in with the correct declared time is permissible <div>43° 49.714' -115° 50.106' EL 3890'</div>	0.00